Laverne Creek ATV

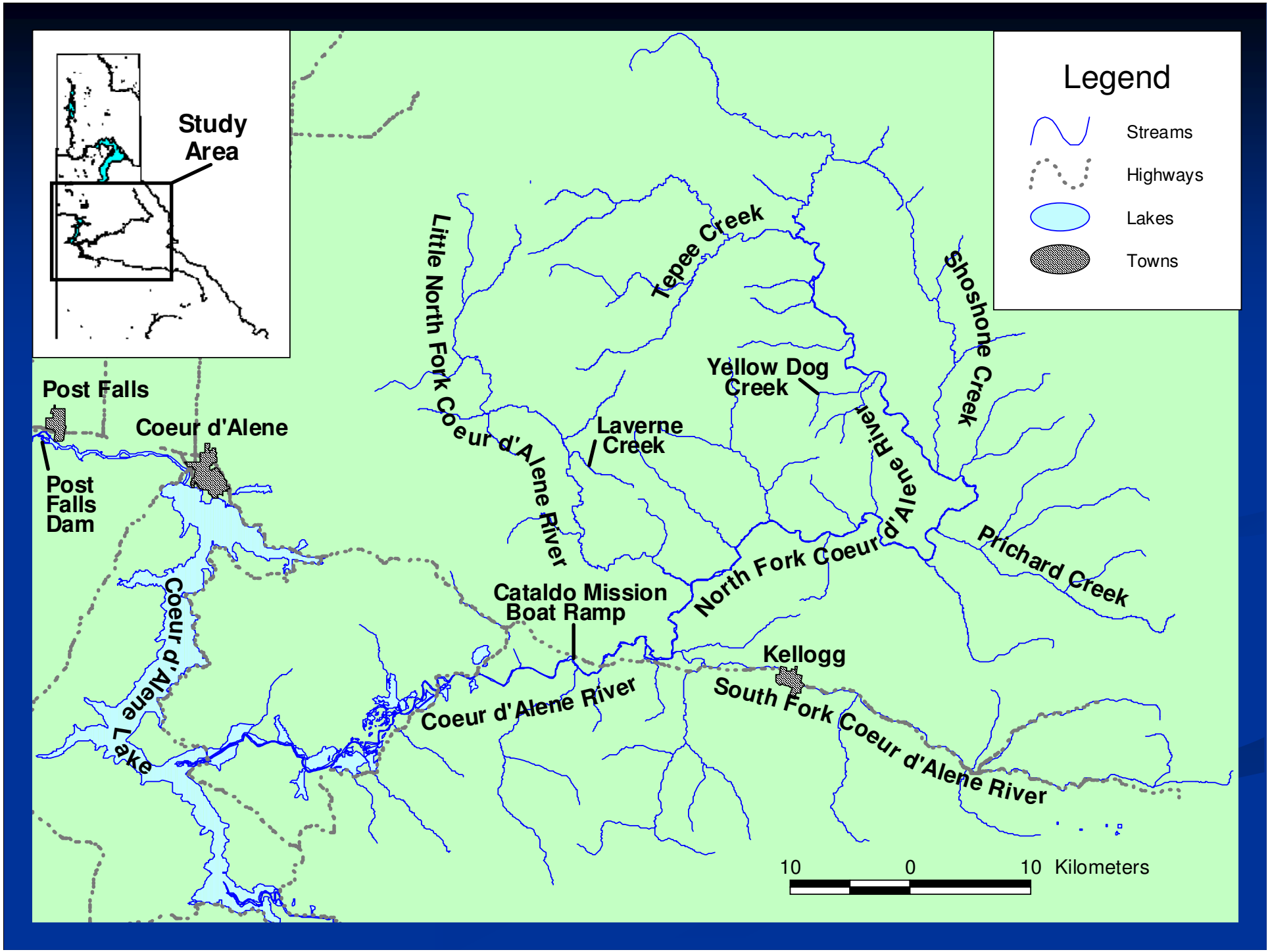
Study Area
Legend
Streams
Highways
Lakes
Towns
Post Falls
Coeur d'Alene
Post Falls Dam
Coeur d'Alene Lake
Little North Fork Coeur d'Alene River
Tepee Creek
Laverne Creek
Yellow Dog Creek
Coeur d'Alene River
Shoshone Creek
Prichard Creek
North Fork Coeur d'Alene River
Cataldo Mission Boat Ramp
Coeur d'Alene River
Kellogg
South Fork Coeur d'Alene River
10 0 10 Kilometers

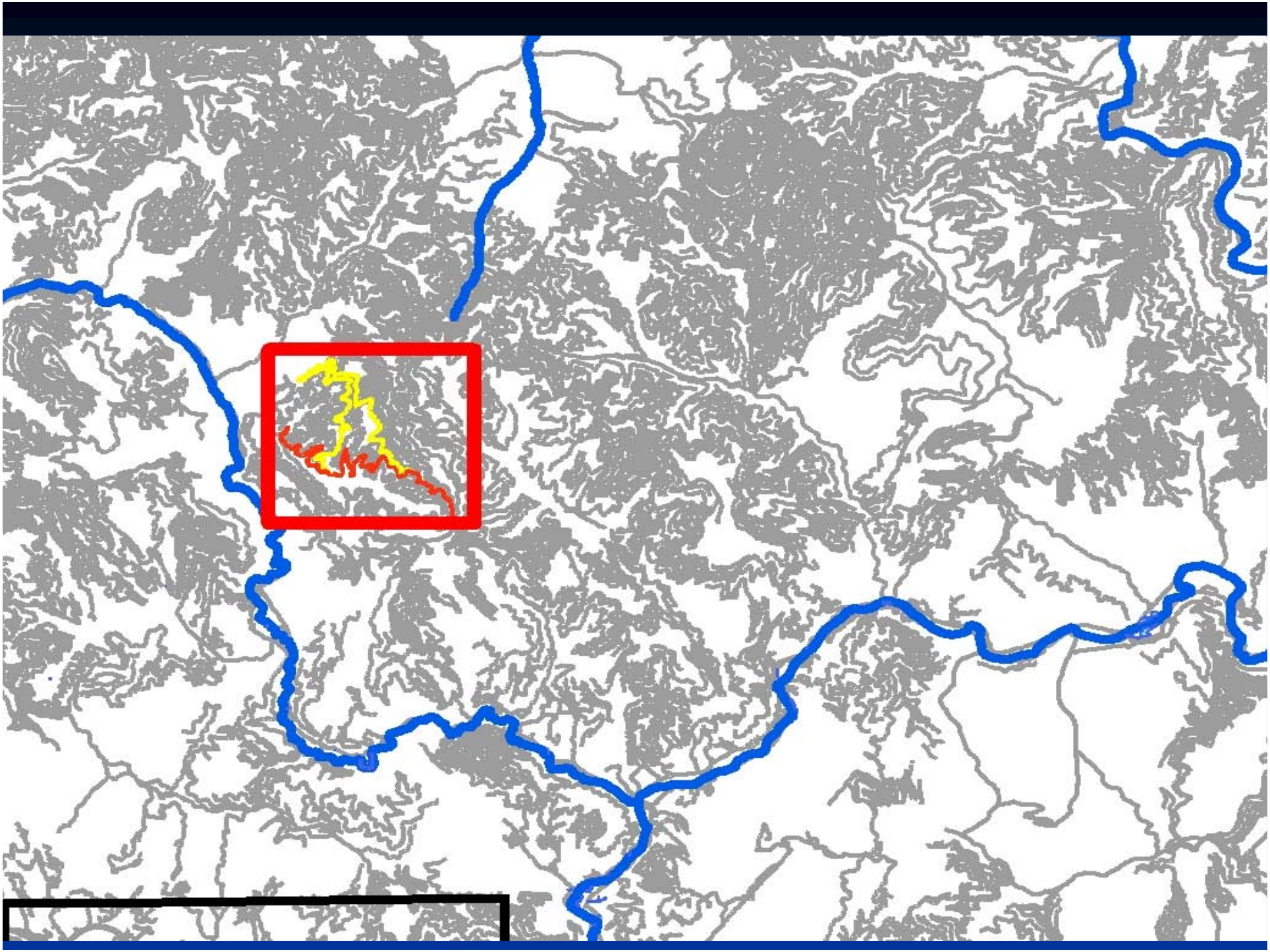

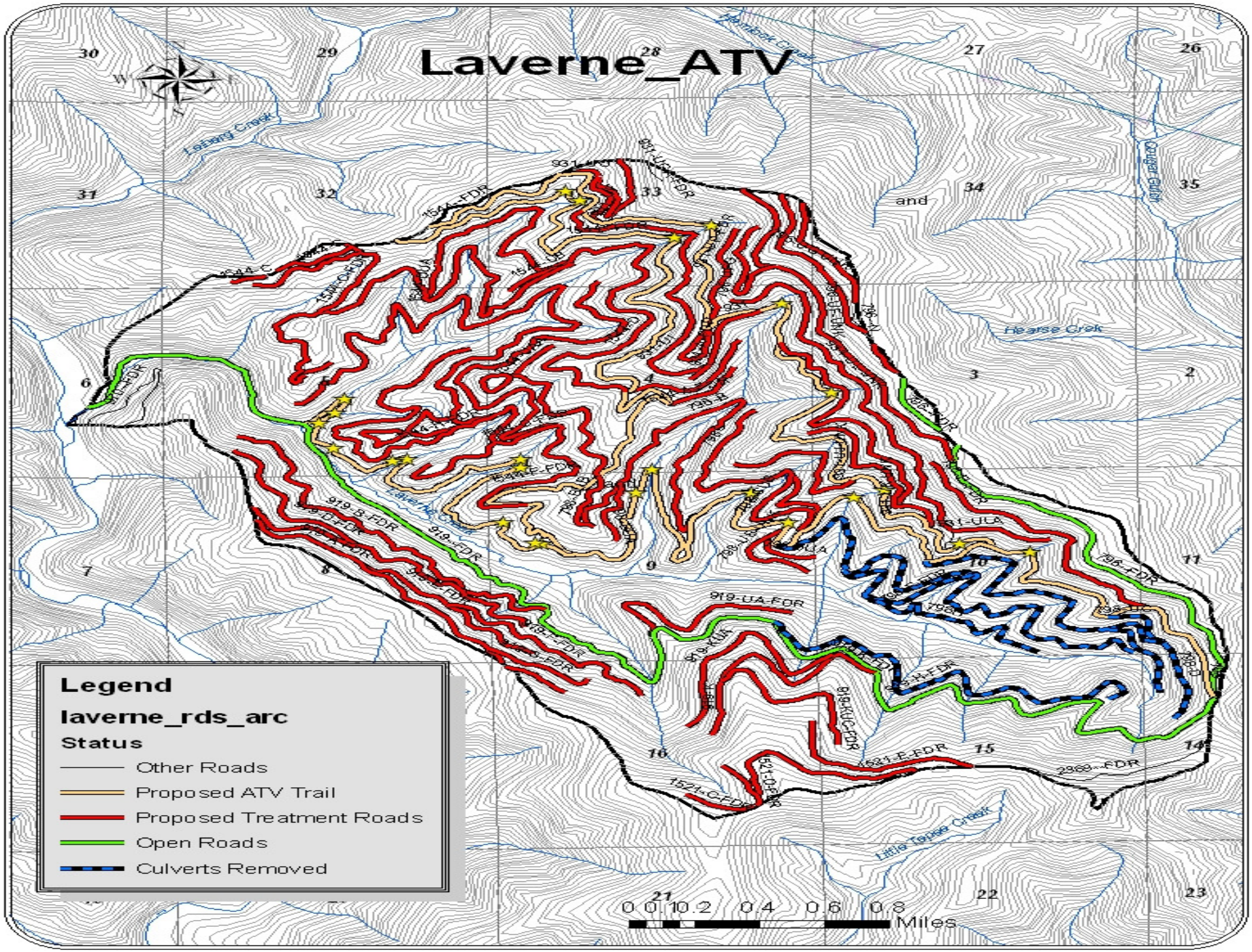
Laverne_ATV
Legend
laverne_rds_arc
Status
Other Roads
Proposed ATV Trail
Proposed Treatment Roads
Open Roads
Culverts Removed
0 0.1 0.2 0.4 0.6 0.8
Miles
Hearse Creek
Little Tepee Creek
Laverne Creek
919-UA-FDR
919-FDR
919-B-FDR
1521-C-FDR
1521-E-FDR
2369--FDR
796-FDR
1544-FDR
and

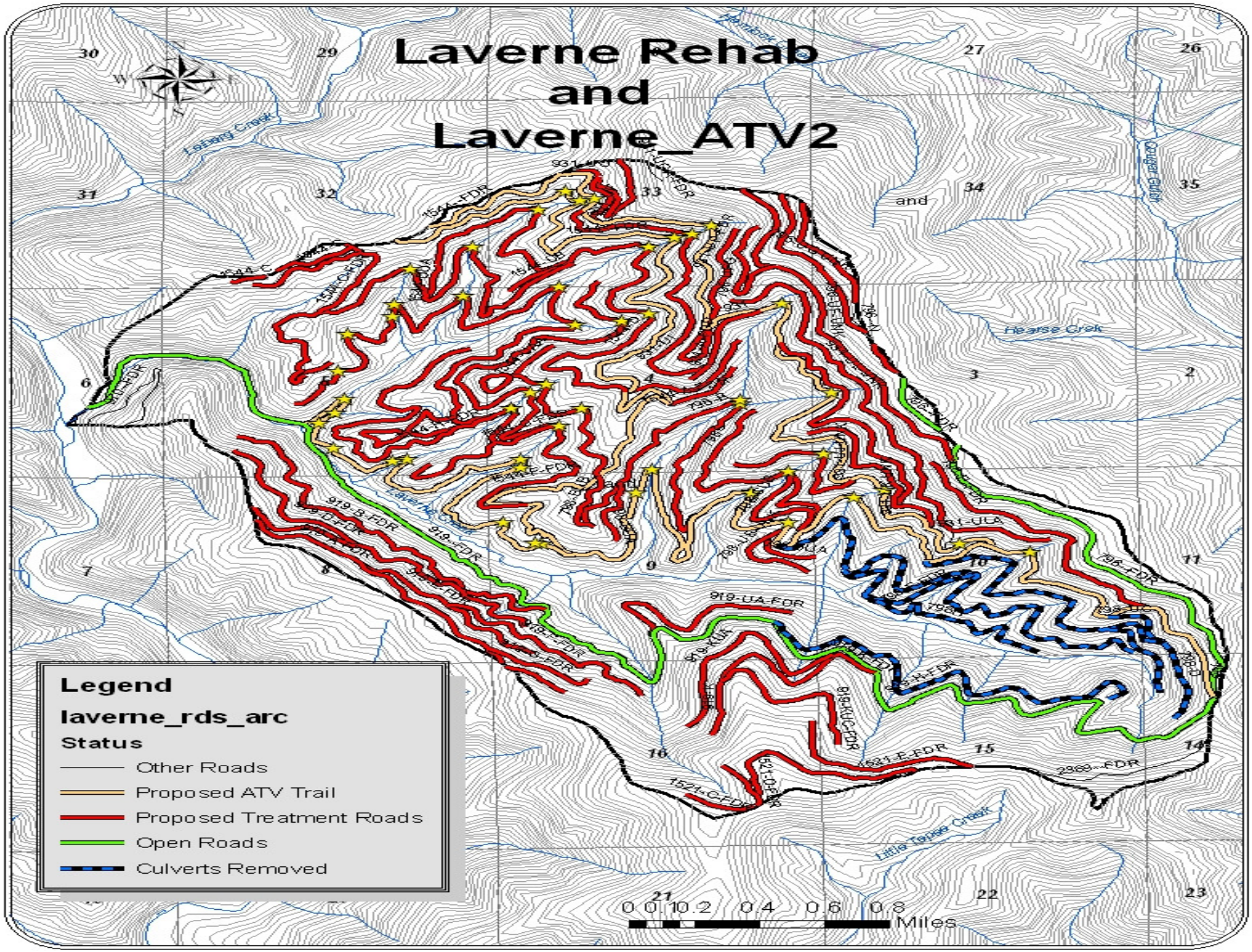
Laverne Rehab
and
Laverne_ATV2
Legend
laverne_rds_arc
Status
Other Roads
Proposed ATV Trail
Proposed Treatment Roads
Open Roads
Culverts Removed
0 0.1 0.2 0.4 0.6 0.8
Miles
Hearse Creek
Cougar Gulch
Little Tepee Creek
and

Laverne Creek

Road density mi/sq mi	12.4
TMDL tons/yr (% over Natural Background)	503 tons/yr 193%
Sites treated	24 (3 miles fish habitat)

Short-Riley Creeks Porter Memorial Restoration

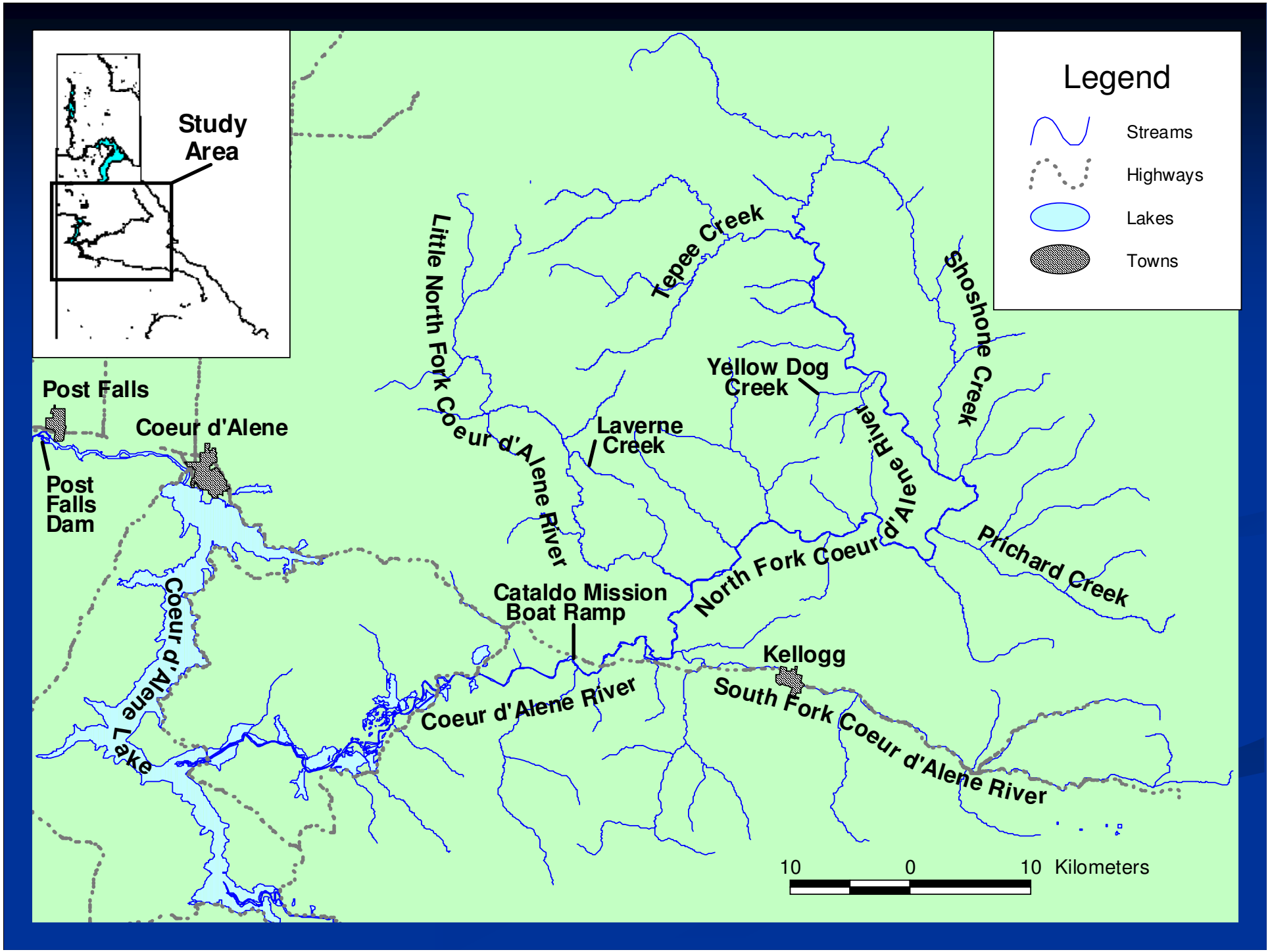
Study Area
Legend
Streams
Highways
Lakes
Towns
Post Falls
Coeur d'Alene
Post Falls Dam
Coeur d'Alene Lake
Little North Fork Coeur d'Alene River
Tepee Creek
Laverne Creek
Yellow Dog Creek
Shoshone Creek
North Fork Coeur d'Alene River
Prichard Creek
Cataldo Mission Boat Ramp
Coeur d'Alene River
Kellogg
South Fork Coeur d'Alene River
10 0 10 Kilometers

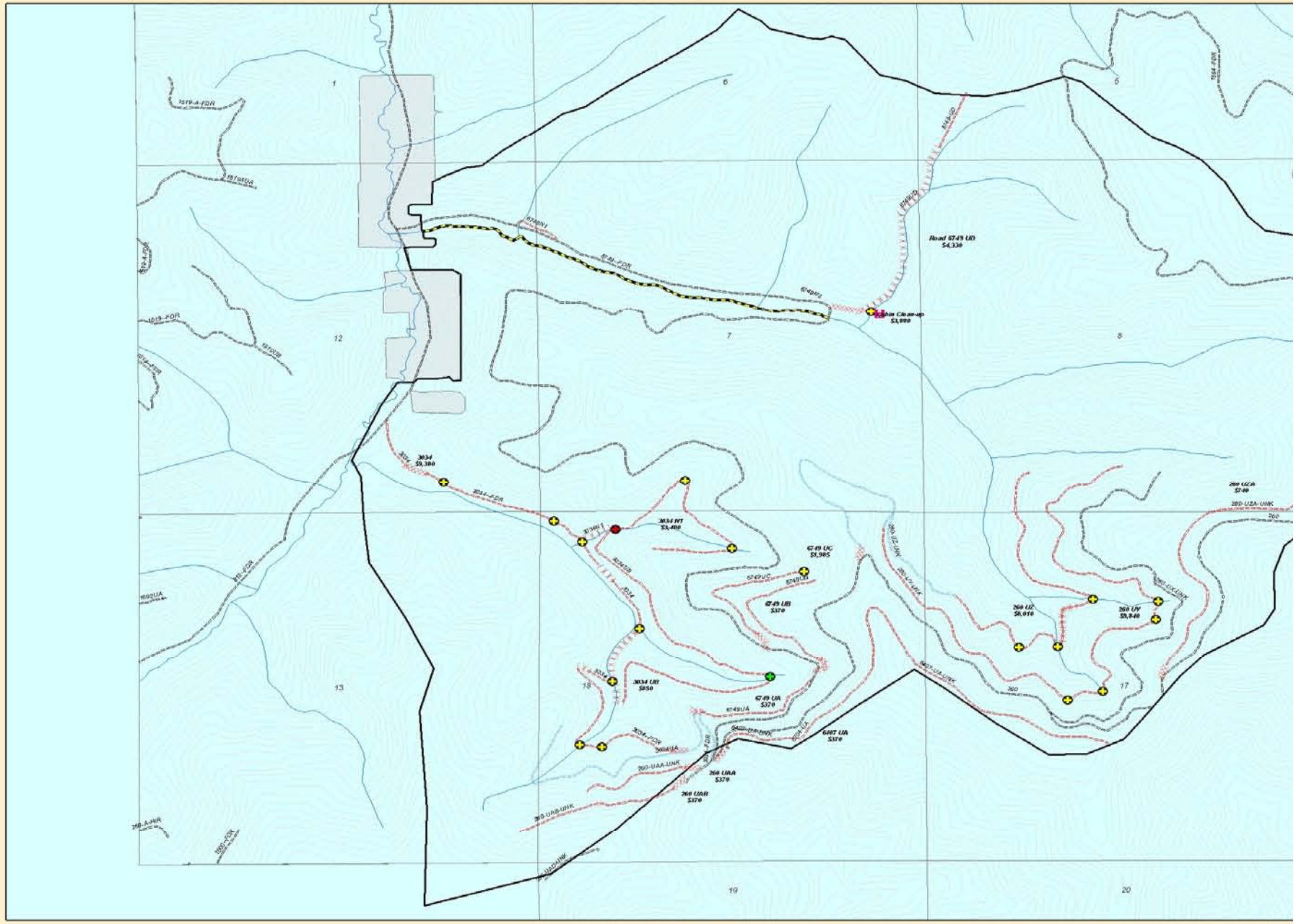
Legend
Short Creek Culverts
Blown Out / No Work
Short Creek Roads
Other
Short Creek Restoration Project

Short Riley

Stream/metric	Short	Riley
Road density	4.9 mi/sq mi	8.8 mi/sq mi
Inv Crossing failure risk	55 tons/year	58 tons/year
TMDL	NA	NA

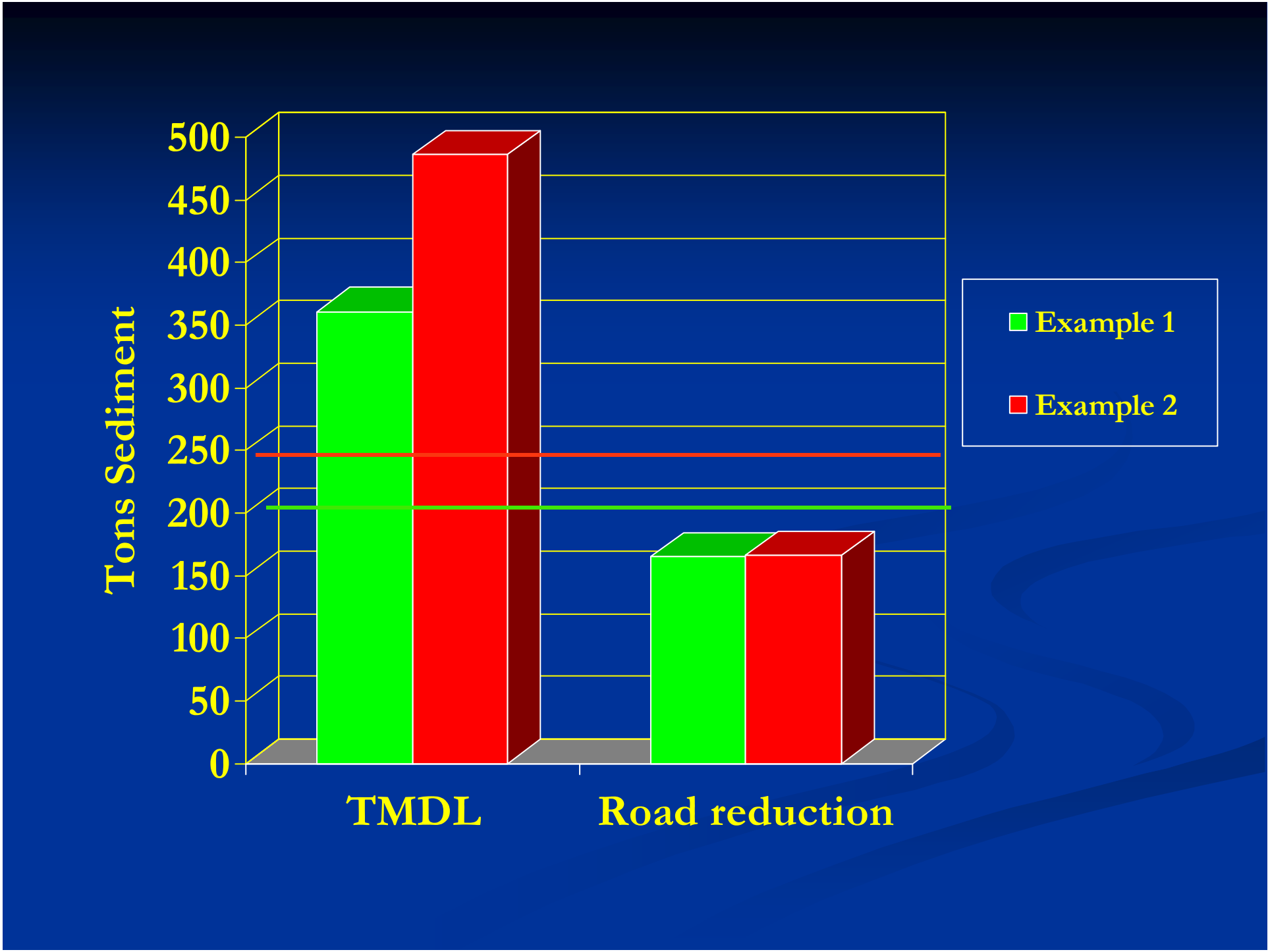
Tons Sediment
500
450
400
350
300
250
200
150
100
50
0
TMDL
Road reduction
Example 1
Example 2